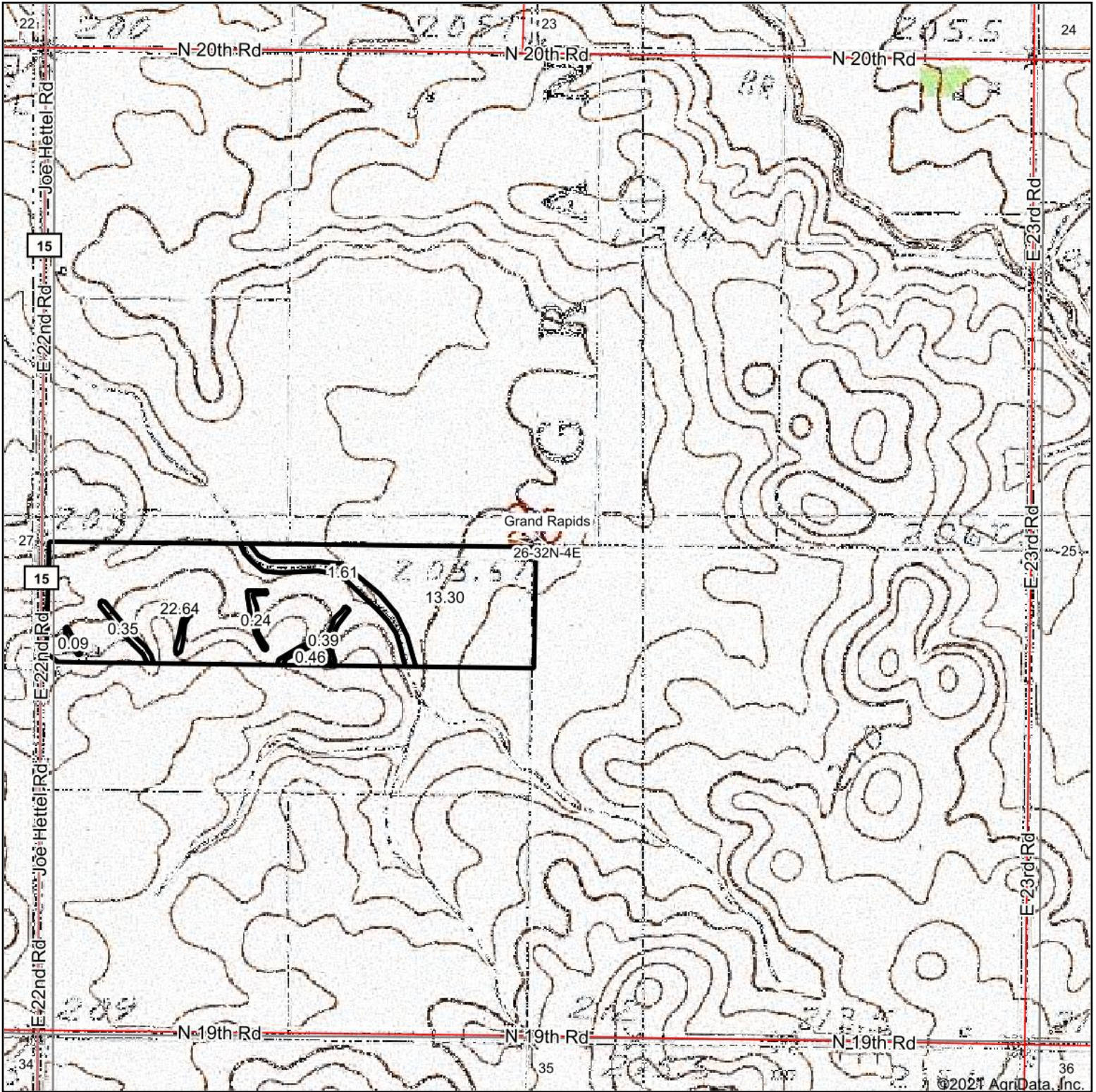
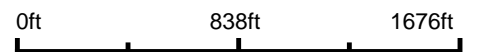


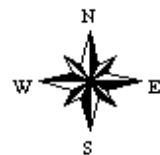
# Topography Map



map center: 41° 12' 56.95, -88° 43' 53.77



**26-32N-4E**  
**La Salle County**  
**Illinois**



1/31/2021

Maps Provided By:



© AgriData, Inc. 2020 www.AgrIDataInc.com